

SECTION OF PAVEMENT AT A-A
Scale 1"=5'

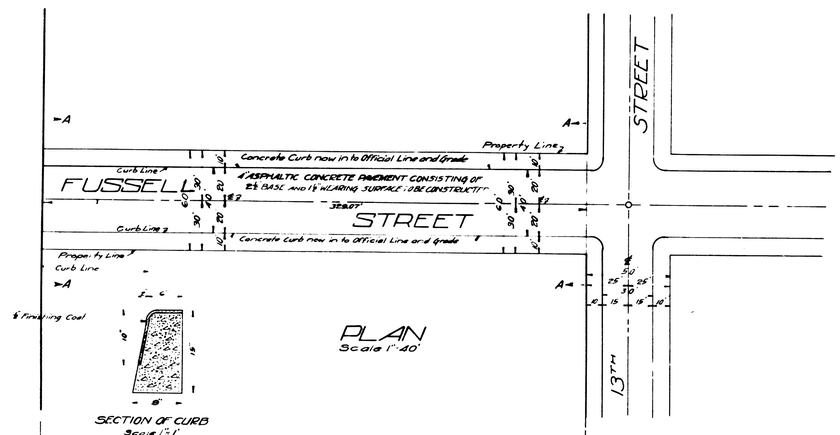

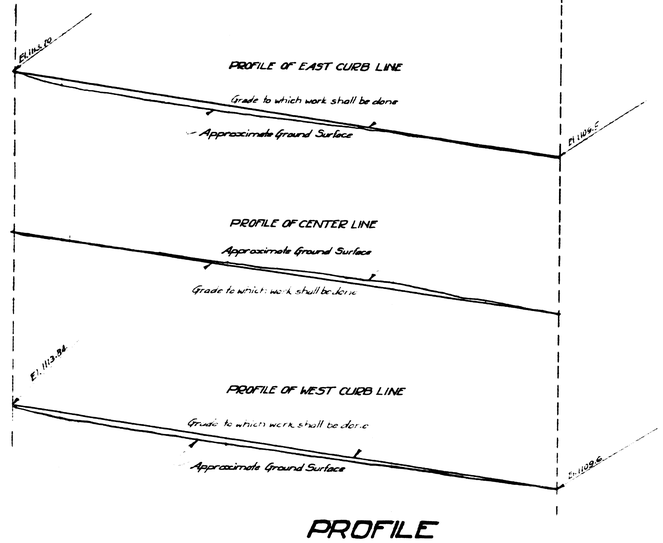

PROFILE
Scale Horizontal 1"=40'
Vertical 1"=4'

PLAN No 942
FOR THE IMPROVEMENT OF
FUSSELL STREET
FROM
THE NORTH LINE OF 13TH STREET
TO
A LINE 32.07 FT. NORTH THEREOF
IN THE
CITY OF SAN BERNARDINO CALIFORNIA

MAY-1927.

W. P. Burrill
City Engineer.

N

FILED
JUL 11 1927
W. P. Burrill
City Engineer

LEGEND

"or in. means inch or inches
'or ft. means foot or feet
℄ means Center Line
No means Number
El. means Elevation.
4" Asphaltic Concrete Pavement to be constructed shown thus on Plan.
4" Asphaltic Concrete Pavement to be constructed shown thus in Section.

TITLE TO STREET

Title to FUSSELL STREET by the City of San Bernardino is by Dedication by the Ramona Tract as Recorded in Book 20 Page 8, Records of San Bernardino California.

GRADE ORDINANCE

Grade of Fussell Street established by resolution June 27, 1927.

PROFILE LEGEND

Black Lines Show Approximate Ground Surface
Red Line shows Grade to which work shall be done

Note: All elevations shown in Red ink are in feet and above a plane which is 1000.00 ft below the City Bench Mark as established by Ordinance No 383 City of San Bernardino Calif.

Plan adopted July 18, 1927.